

Explore Waters

<http://dnr.wi.gov/water/default.aspx>

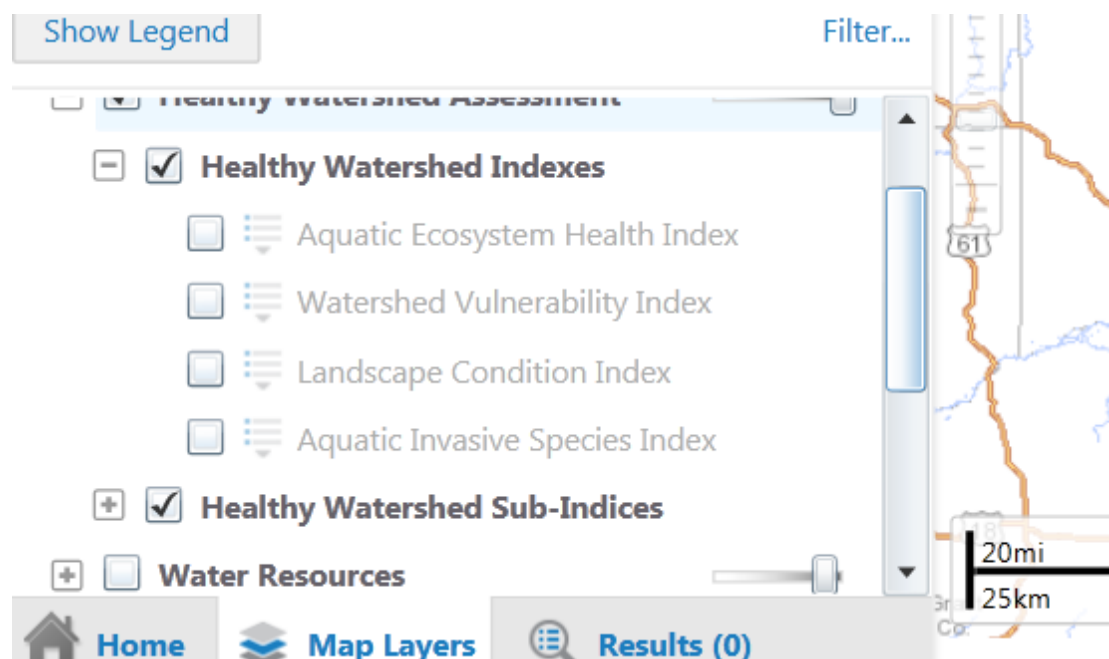
Watersheds & basins


<http://dnr.wi.gov/topic/watersheds/>

- 
- 
- Launch the [Rock River TMDL Restoration Viewer Theme](#)
  - Related Sites: [Rock River TMDL](#)

Looks like this map is still in development.

- Launch the [Healthy Watersheds Assessment Theme](#)
  - Related Sites: [Healthy Watersheds](#)




 Aquatic Invasive Species Index

**Healthy Watershed Sub-Indices**


 Habitat Condition/Geomorphology Sub-Index

 Biological Condition Sub-Index

 Water Quality Sub-Index

 Hydrologic Condition Sub-Index

 Climate Change Vulnerability Sub-Index

 Land Use Vulnerability Sub-Index

 Water Use Vulnerability Sub-Index